

Global Physical Features Map

Land Masses

- Antarctica
- Greenland
- Madagascar
- Sri Lanka
- Indonesian Archipelago
- Japanese Archipelago
- Philippine Archipelago
- New Zealand
- British Isles

Mountains

- Alps
- Andes
- Appalachian
- Atlas
- Himalayans
- Ghats (E & W)
- Great Dividing Range
- Kunlun Shan
- Sierra Madres (Occidental & Oriental)
- Pyrenese
- Rockies
- Taurus
- Tian Shan
- Urals
- Zagros

Land Features

- Arabian Peninsula
- Atacama Desert
- Australian Outback
- Balkan Peninsula

- Canadian Shield
- Deccan Plateau
- Gobi Desert
- Great Plains (NA)
- Horn of Africa
- Northern Eur. Plain
- Saharan Desert
- Korean Peninsula

Oceans

- Arctic
- Atlantic
- Indian
- Pacific

Seas

- Adriatic
- Aegean
- Arabian
- Aral
- Baltic
- Bering
- Black
- Caribbean
- Caspian
- Coral
- East China Sea
- Java
- Labrador
- Mediterranean
- North
- Norwegian
- Philippine
- Red
- Sea of Japan
- South China Sea

- Tyrrhenian
- Weddell
- Yellow

Rivers

- Amazon
- Congo
- Danube
- Euphrates
- Ganges
- Huang Ho
- Indus
- Mississippi
- Nile
- Niger
- Tigris
- Yangtze
- Zambezi

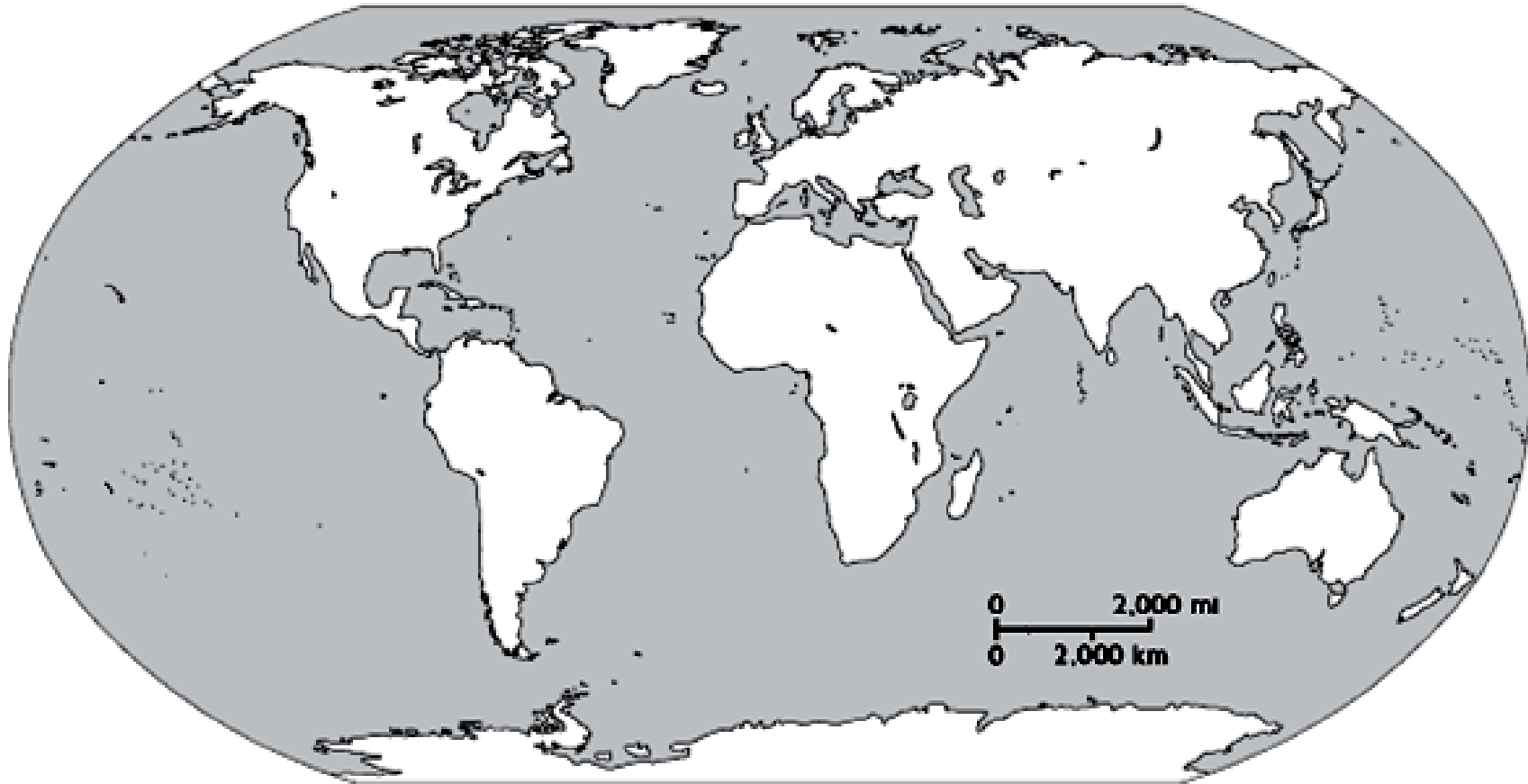
Misc. Water Features

- Bay of Bengal
- Bay of Biscay
- Bering Strait
- English Channel
- Gulf of Mexico
- Hudson Bay
- Persian Gulf
- Strait of Magellan
- Cape of Good Hope
- Strait of Malacca
- Strait of Ormuz

Man Made Water Features

- Panama Canal
- Suez Canal
- Grand Canal (China)

Global Physical Features Map¹



¹ World Map provided by National Geographic

Global Regions and Religions Map: AP World will require you to know a series of general, arbitrary regions around the world. It is extremely important that you know these regions by heart. These regions factor quite heavily on quizzes, tests, and the AP Exam in May! It will also be helpful if you are aware of the origins and existence of the major religions of the world and where they still exist today. Label each of the following regions and create a key to and color code each of the religions on the map below.

KEY:

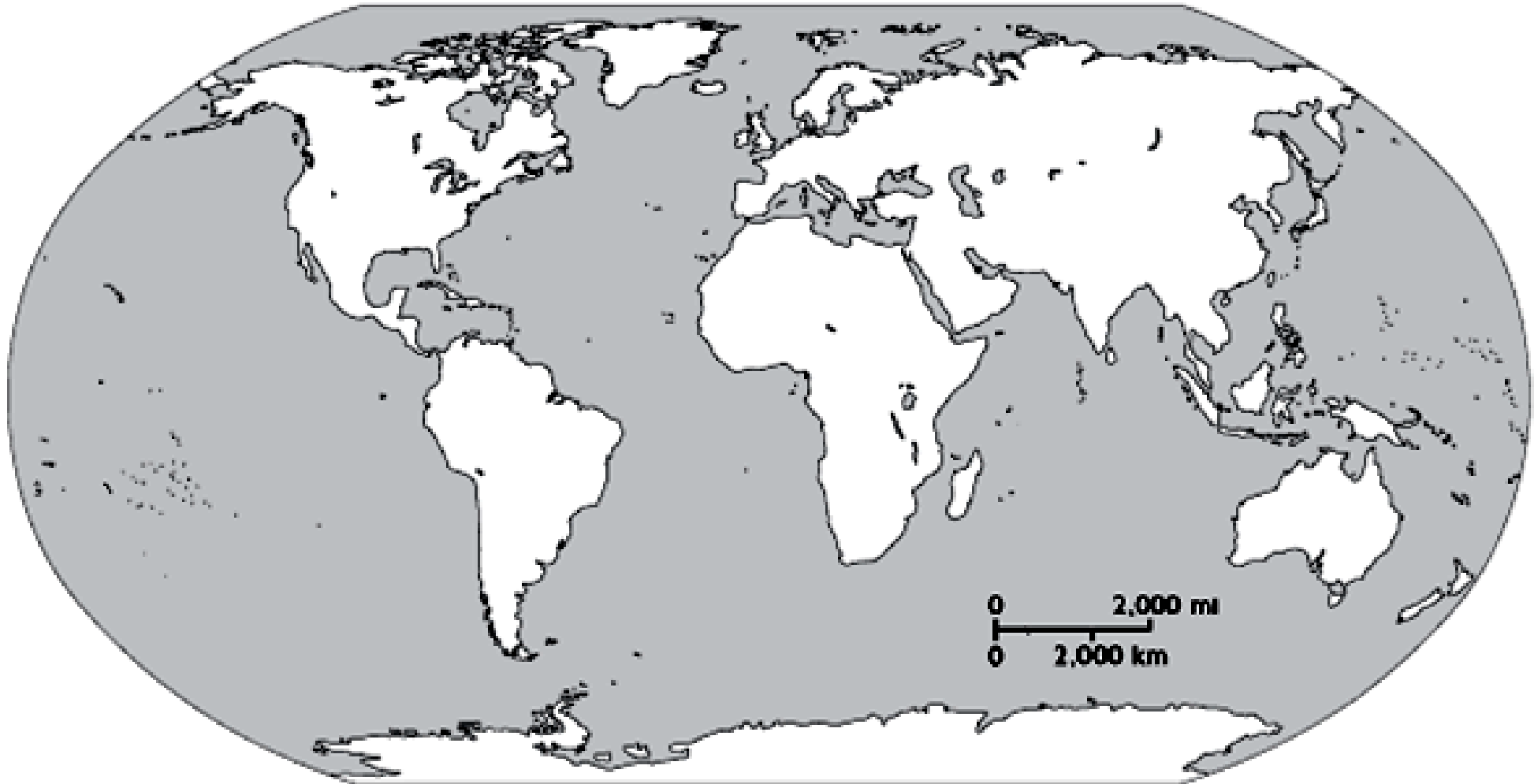
Regions

- A - North America
- B - Latin America
- C - Western Europe
- D - Iberian Peninsula
- E - Eastern Europe
- F - Scandinavia (N Eur.)
- G - Southwest Asia
- H - South Asia
- I - Central Asia
- J - Southeast Asia
- K - East Asia
- L - North Africa
- M - Sub Saharan Africa
- N - Australia/Oceania

Religions

- 1-Judaism
- 2-Christianity
- 3-Islam
- 4-Hinduism
- 5-Buddhism
- 6-Daoism
- 7-Confucianism

Global Regions and Religions Map: AP World will require you to know a series of general, arbitrary regions around the world. It is extremely important that you know these regions by heart. These regions factor quite heavily on quizzes, tests, and the AP Exam in May! It will also be helpful if you are aware of the origins and existence of the major religions of the world and where they still exist today. Label each of the following regions and create a key to and color code each of the religions on the map below.²

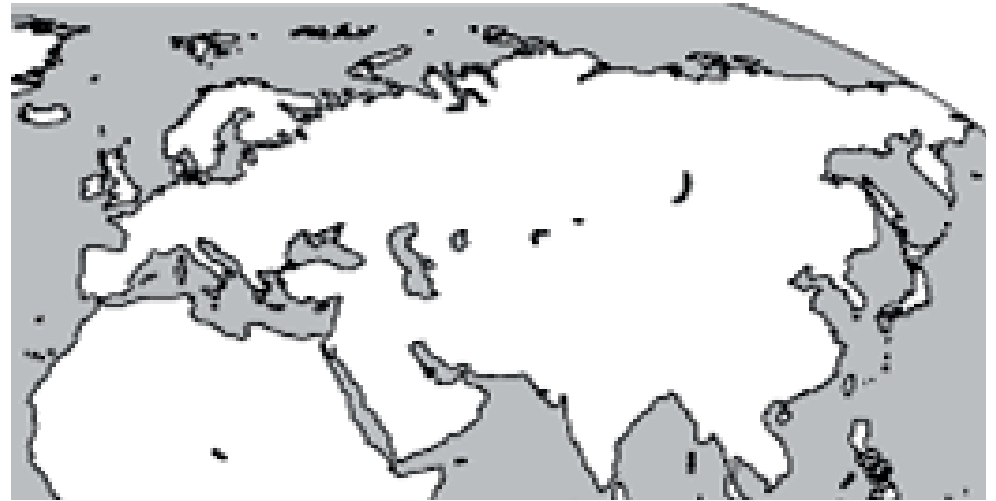


² Map provided by National Geographic

Early World Civilizations Map

Part A - Ancient Civilizations:

1. Shang/Zhao China - Huang (Red)
2. Sumerians - Mesopotamia (Yellow)
3. Egypt - Nile (Blue)
4. Harappa - Indus (Green)



Part B - Classical Civilizations

1. Roman Empire (red)
2. Han China (Purple)
3. Mauryan India (Yellow)
4. Gupta India (Purple)
5. Greece (Brown)
6. Mayan (Black)

